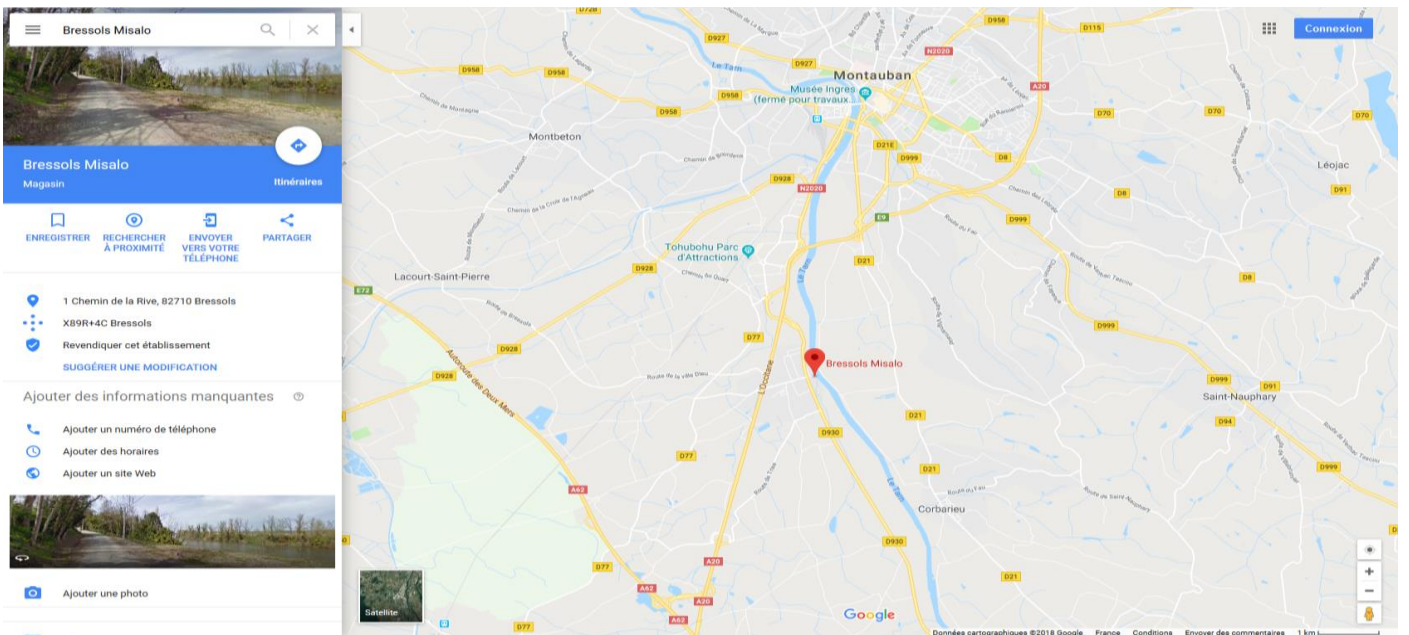
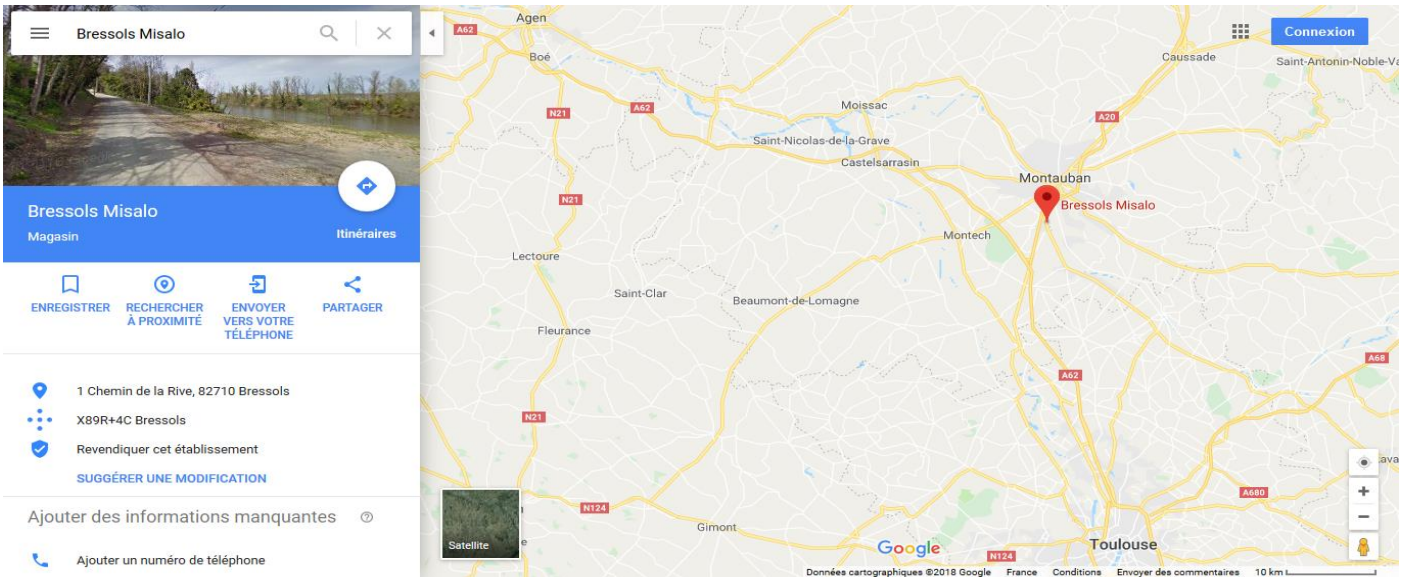




CARTOGRAPHIE (Camp de base)

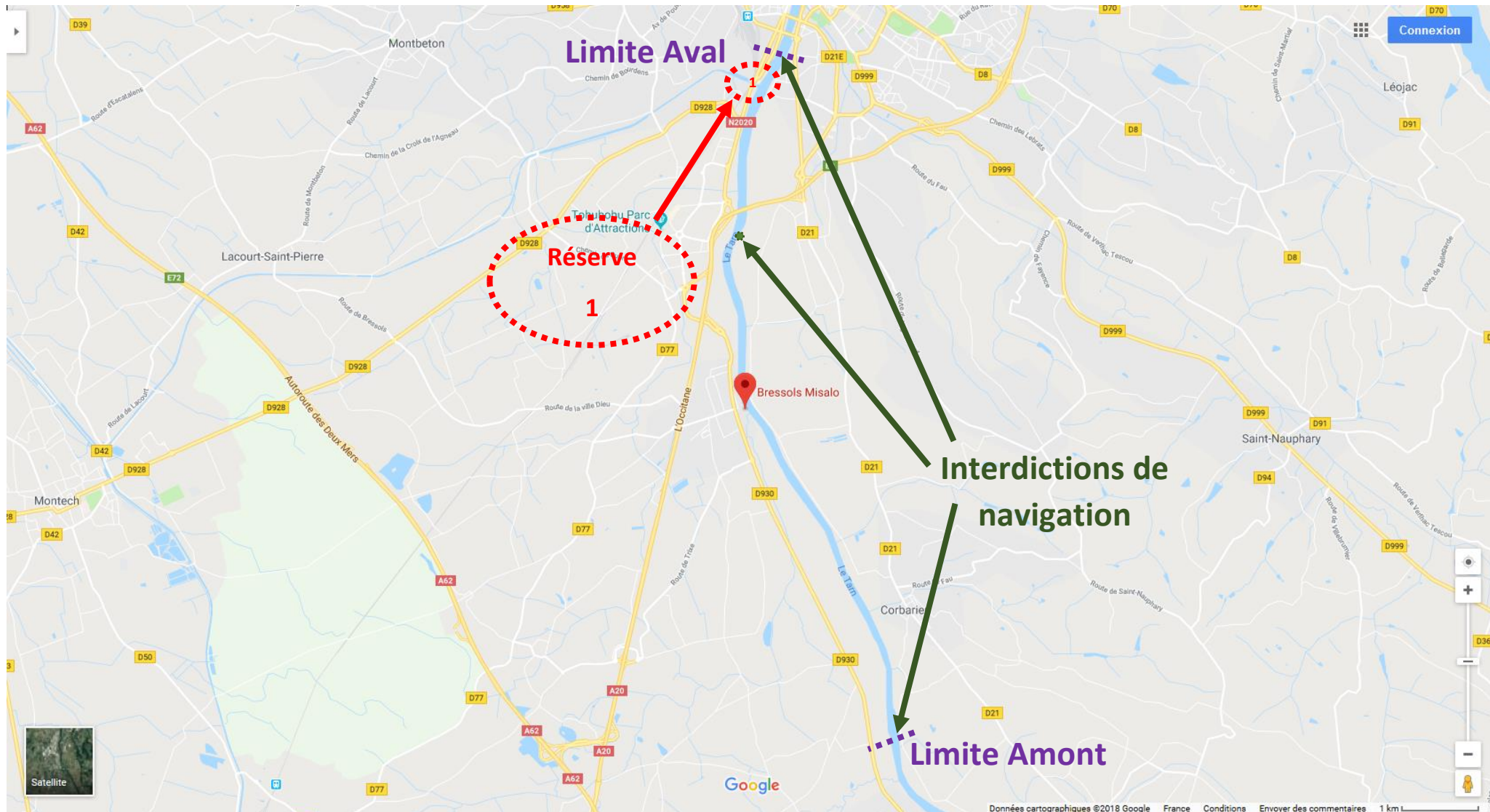


Camp de base : Chemin de la Rive – 82710 BRESSOLS (82) – GPS (43°58'04.8"N 1°20'27.9"E / 43.967989, 1.341069)

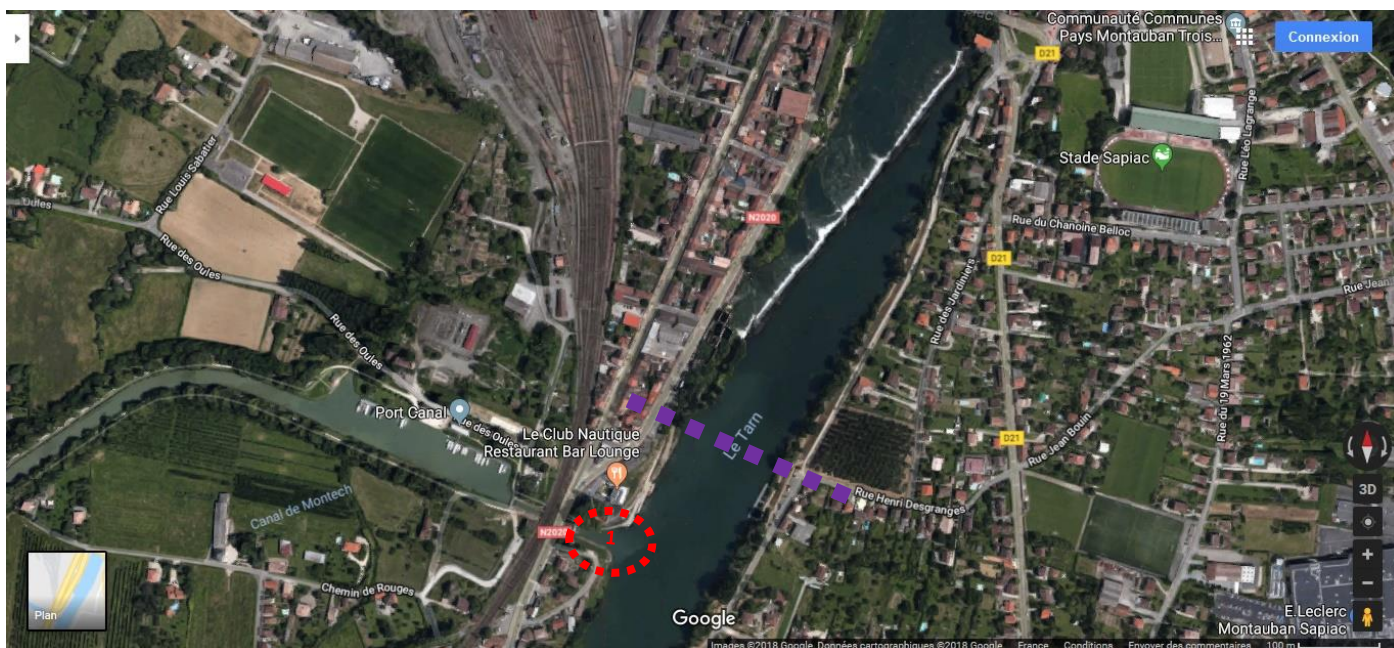





CARTOGRAPHIE (Parcours)



Limite Aval (barrage de Sapiac) et réserve de pêche (Ecluse canal de Montech) :



Zone de pompage :



Pont de la Mole :



Limite amont (barrage de Corbarieu) :

